



GINFO YORK

Sharing Community Based Information via Web Mapping

IMAGIN Conference
May 16, 2016

James Bennett, President



C-INFO YORK

York Region | C-Info York

Search...

Home

C-INFO YORK

Welcome to the Community Information Application

To get started... click on a census tract, ward, or school on the map to see that feature's C-Info Quick Profile

If you'd like to select a specific layer to work with, click a link below to restrict C-Info to the layer of your choice.

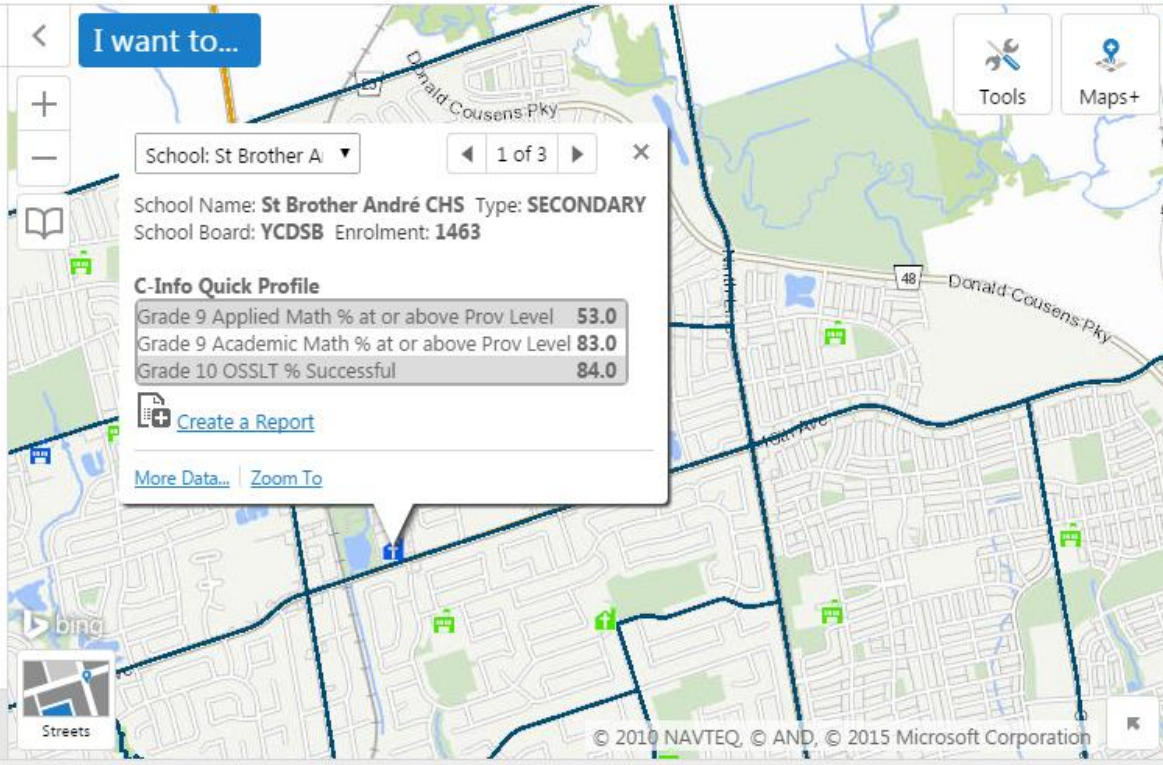
- [Work with Census Tracts Only](#)
- [Work with Wards Only](#)
- [Display Schools](#)
- [View Layers](#)

[Close this panel and get started](#)

Streets

© 2010 NAVTEQ, © AND, © 2015 Microsoft Corporation

[C-Info Application Terms of Use](#) [York Region](#) [Report a Problem](#) [Help](#)





C-INFO YORK

Community Information Application

- The Regional Municipality of York in Ontario, Canada, in partnership with the York Region Data Consortium, has developed ***C-Info York***.
- This on-line interactive tool integrates and combines socio-economic data and program data at local geographies.
- C-Info York is a great resource that informs service and program planning, and allows users to gain a better understanding of the residents living in York Region.
- The application was developed throughout 2015 and is in active service now to consortium members.
- Built with ArcGIS for Server, Geocortex Essentials, FME

Geocortex® | by Latitude Geographics®

YORK REGION DATA CONSORTIUM

CinfoGeographics


York Region



Let's Take a Tour

- Navigating
- Layers and Search
- Quick Profile
- Data Detail Panel
- Charts
- Creating Printable Reports
- Creating Tabular Data Exports
- Exploring School Data
- Additional Tools and Functionality



C-INFO YORK

C-Info York

Home

C-INFO YORK

Welcome to the Community Information Application

To get started... click on a census tract or ward on the map.

If you would like to select a specific layer to work with click on a link below.

- [Work with Census Tracts Only](#)
- [Work with Wards Only](#)
- [Display Schools](#)
- [View Layers](#)

[Close this panel and get started](#)

Search...

I want to...

Tools Maps+

© 2010 NAVTEQ, © AND © 2015 Microsoft Corporation

[C-Info Application Terms of Use](#) [York Region](#) [Report a Problem](#) [Help](#)




Tract ID: 5350460.02 ◀ 1 of 2 ▶ ×

Municipality: **King**

C-Info Quick Profile

Tot Pop 2006	3835	Tot Pop 2011	3775
Tot # Taxflrs	3710	\$ Mdn Taxflr Inc	\$33970
% Taxflrs At/Below LIM-AT	12.4	\$ Mdn Inc - Lone-Parnt Fam	\$41540
Tot # HH	1235	# Rent HH	260
# Imm 2006-2011	80	# Bach and Above 15+	635

 [Create a Report](#)

[More Data...](#) | [Zoom To](#)



C-INFO YORK

The screenshot shows the C-Info York web application interface. The browser address bar displays the URL: https://ww6.yorkmaps.ca/Html5Viewer24/Index.html?configBase=https://ww6.yorkmaps.ca/Geocortex/Essentials/Essentials43/REST/sites/Comm_info_dev. The interface includes a search bar, a layers panel on the left, a map of York Region, and a data table for the selected tract.

Layers Panel:

- All Available Layers
- Community Information
- Schools
 - Public Elementary Schools
 - Public Secondary Schools
 - Catholic Elementary Schools
 - Catholic Secondary Schools
- Census Tracts
- Wards
- Municipal Boundary
- Roads for Imagery Basemap
- Bing Maps

Map: The map shows a selected census tract in the central part of York Region, with a blue overlay. The tract ID is 5350460.02. The map includes a scale bar (0, 5, 10km) and a home button.

Data Table:

Description	Charts	Population/Age	Income	Households/Families	Housing	Citizenship/Immigration	Languages	Aboriginal Peoples	Ethnicity
# Own HH	# Rent HH	% Own - 30% Inc on Sheltr	% Own - 50% Inc on Sheltr	% Rent - 30% Inc on Sheltr	% Rent - 50% Inc on Sheltr	# Deta			
980	260	27.8	85.0	52.9	0.0	1200			

(Click a column header for metadata about the field.)

Footer: C-Info Application Terms of Use | York Region | Report a Problem | Help



CINFO YORK



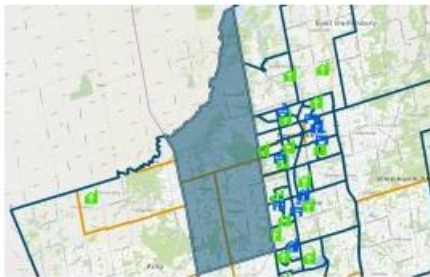
CINFOYORK



Census Tract: 5350460.02
King

C-Info Sample Report

Report Created: 10:48 AM, 09 November 2015



Population and Age

Population, Ages 0 - 10	355
Population, Ages 11 - 20	550
Population, Ages 21 - 24	210
Total Population 2011	3775
% Population Change 2006 to 2011	-1.6

YORK REGION DATA CONSORTIUM

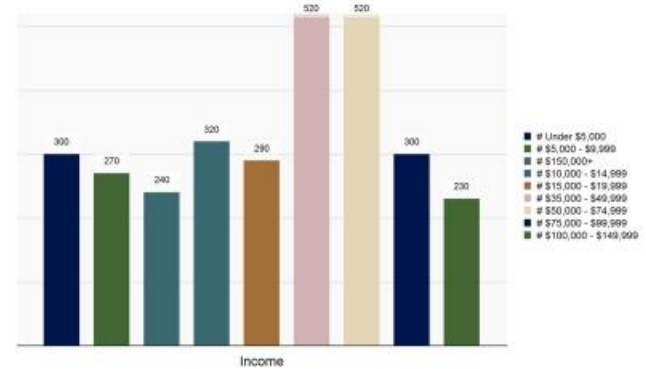
Page 1



Income

Total # Taxfilers	3710
# Taxfilers Under \$5,000	300
# Taxfilers \$5,000 - \$9,999	270
# Taxfilers \$10,000 - \$14,999	320
# Taxfilers \$15,000 - \$19,999	290
# Taxfilers \$20,000 - \$24,999	280
# Taxfilers \$25,000 - \$34,999	440
# Taxfilers \$35,000 - \$49,999	520
# Taxfilers \$50,000 - \$74,999	520
# Taxfilers \$75,000 - \$99,999	300
# Taxfilers \$100,000 - \$149,999	230
# Taxfilers \$150,000+	240
\$ Average Income - All Taxfilers	73372
\$ Median Income - All Taxfilers	33970
\$ Median Income - Couple Families	85180
\$ Median Income - Lone-Parent Families	41540
% Taxfilers At/Below Low Income Measure - After Tax	12.4
Debt/Asset Ratio	0.10
Debt/Disposable Income Ratio	1.96

Income



YORK REGION DATA CONSORTIUM

Page 2



Field Name: # Taxfilers \$5,000+

Definitions	
Definition	Number of taxfilers and dependants with total income at or above \$5000 in 2012.
CitationCT	Adapted from: Statistics Canada, CCSD's Community Data Program, Taxfiler (T1FF) - Neighbourhood Income and Demographics, 2012, 15C0015.
CitationWards	N/A
CT Sources	
CT_Source	Statistics Canada
CT_Dataset	Tax Filers
Ward Sources	
Ward_Source	Statistics Canada
Ward_Dataset	Tax Filers
Point Sources	
Point_Source	
Point_Dataset	



GINFO YORK

Sharing Community Based Information via Web Mapping

IMAGIN Conference
May 16, 2016

James Bennett, President