



Welcome to IMAGIN 2022

**IMAGIN's Annual
Awards Lunch**

IMAGIN's GIS For Everyone Award

The GIS for Everyone Award is presented to an organization that seeks to make GIS data or analysis accessible to other organizations and/or to the public. GIS organizations that strive to disseminate and share data make spatial data available to everyone.



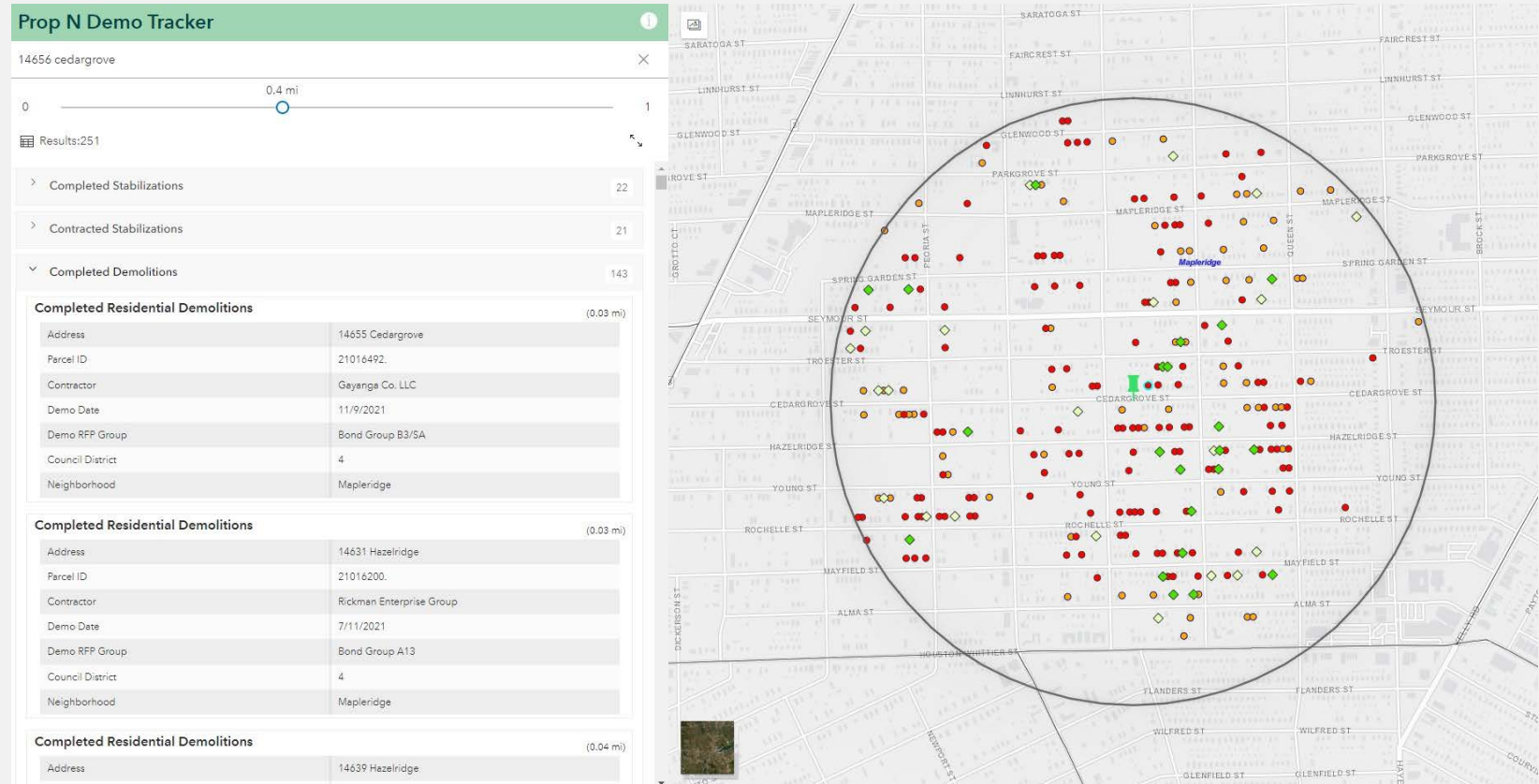
IMAGIN's GIS For Everyone Award

2022 GIS For Everyone Award

City of Detroit, Michigan

Proposal N Neighborhood
Stabilization Program

Robert Brown & Mark Jones



2022 IMAGIN Annual Awards Lunch
Tuesday, June 7, 2022
Mission Point Resort on Mackinac Island, MI

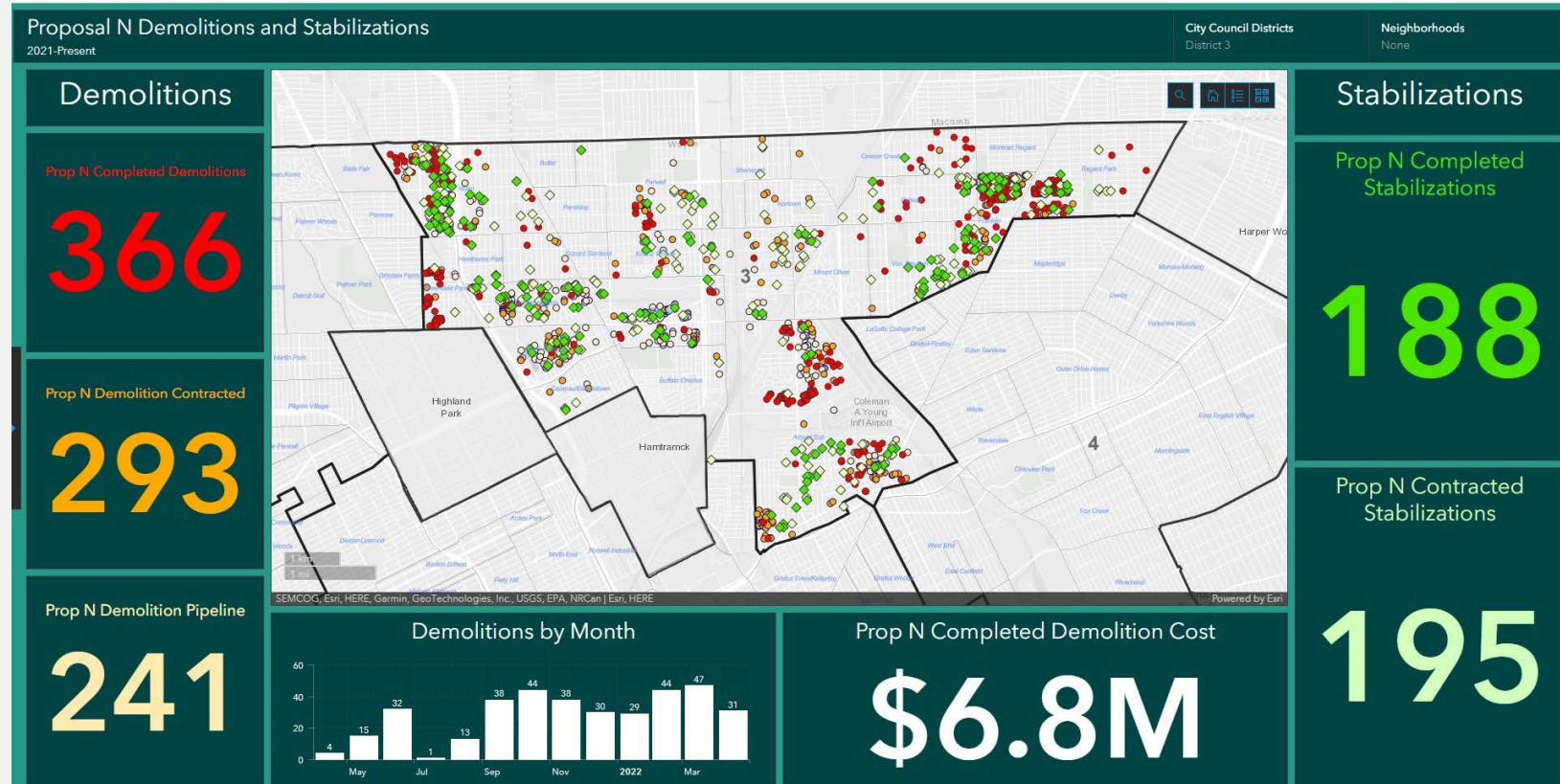
IMAGIN's GIS For Everyone Award

2022 GIS For Everyone Award

City of Detroit, Michigan

Proposal N Neighborhood
Stabilization Program

Robert Brown & Mark Jones



2022 IMAGIN Annual Awards Lunch
Tuesday, June 7, 2022
Mission Point Resort on Mackinac Island, MI

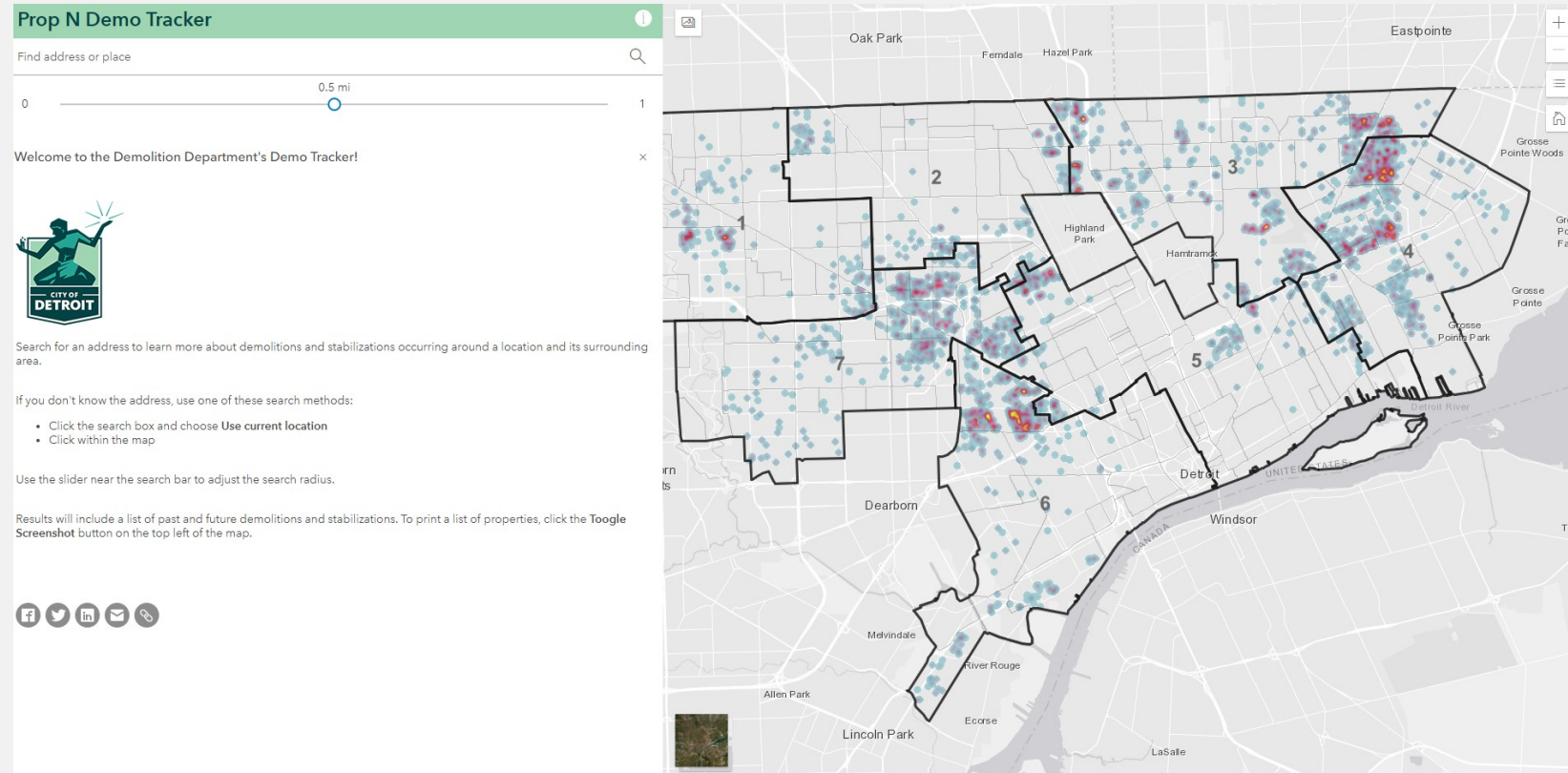
IMAGIN's GIS For Everyone Award

2022 GIS For Everyone Award

City of Detroit, Michigan

Proposal N Neighborhood
Stabilization Program

Robert Brown & Mark Jones



2022 IMAGIN Annual Awards Lunch
Tuesday, June 7, 2022
Mission Point Resort on Mackinac Island, MI

IMAGIN's GIS For Everyone Award

2022 GIS For Everyone Award

City of Detroit, Michigan

Proposal N Neighborhood
Stabilization Program

Robert Brown & Mark Jones



2022 IMAGIN Annual Awards Lunch
Tuesday, June 7, 2022
Mission Point Resort on Mackinac Island, MI